

**AN ORDINANCE TO AMEND CHAPTER 37 OF THE CITY CODE
REGARDING THE BOUNDARIES OF SPECIAL RESIDENTIAL PARKING
AREAS/DISTRICTS "X", "Y", AND "W"**

WHEREAS, the City Council has enacted the provisions of Section 37-226 of the City Code which creates geographic areas that constitute special residential parking areas/districts; and

WHEREAS, pursuant to the Section 5-400 of the City Charter and Chapter 37 of the City Code, the Department of Public Works proposes and the City Council approves the amendments to the boundaries of special residential parking areas/districts "X", "Y", and "W" set forth herein.

**NOW, THEREFORE, THE COUNCIL OF THE CITY OF WILMINGTON
HEREBY ORDAINS:**

SECTION 1. Chapter 37 of the City Code is hereby amended by amending the boundaries of special residential parking areas/districts "X", "Y", and "W" contained in Section 37-226 thereof by deleting the stricken language and adding the underlined language to read as follows:

Sec. 37-226. - Special residential parking district; regulations.

...

(b) Motor vehicles displaying authorized municipal residential parking stickers are hereby exempt from the limited parking regulations listed below per area:

...

(5) *Area X*: One-hour and two-hour parking limits from 8:00 a.m. to 6:00 p.m., daily, except Sunday. Motor vehicles displaying authorized municipal residential parking stickers for area X shall further be exempt, to a limited extent, from the required deposit of coins in parking meters located within area X. Motor vehicles displaying authorized residential parking stickers for area X, but only within the unrestricted areas of area X, shall be exempt from the requirements of deposit of coins in parking meters. The "restricted area" within area "X" shall consist of the ~~northerly~~ southerly

#4543

Sponsor:

Council
Member
Harlee

side of 4th Street from the westerly side of Walnut Street to the easterly side of Tatnall Street; the northerly side of 3rd Street between the westerly side of King Street and the easterly side of Shipley Street; and Market Street and King Street from 2nd to 4th Street. (See Map "X" attached hereto and made a part hereof).

(6) *Area Y*: One-hour and two-hour parking limits from 8:00 a.m. to 6:00 p.m., daily, except Sunday. Motor vehicles displaying authorized municipal residential parking stickers for area Y shall further be exempt, to a limited extent, from the required deposit of coins in parking meters located within area Y. Motor vehicles displaying authorized residential parking stickers for area Y, but only within the unrestricted areas of area Y, shall be exempt from the requirements of deposit of coins in parking meters. The "restricted area" within area Y shall consist of the northerly side of 4th Street from the westerly side of Walnut Street to the easterly side of Tatnall Street, and the westerly side of King Street, both sides of Market Street and the easterly side of Shipley Street from the northerly side of 4th Street to and including the northerly southerly side of 8th Street. (See Map "Y" attached hereto and made a part hereof).

...

(13) *Area W*. Two-hour parking limits from 8:00 a.m. to 6:00 p.m., daily except Saturdays and Sundays. Motor vehicles displaying authorized municipal residential parking stickers for Area W, but only within the unrestricted areas of Area W, shall consist of both-sides of South Madison Street from West Street to Harlan Boulevard; and the east side of South Madison Street from Hollingsworth Avenue to Beech Street; and both-sides of Harlan Boulevard from South Madison Street to Justison Street; and both-sides of Hollingsworth Avenue from South Madison Street to Justison Street. (See Map "W" attached hereto and made a part hereof). Area W shall be bounded as follows: Beginning at the intersection of the southerly building line of West Street and the westerly building line of South Madison Street, thence southerly along the westerly building line of South Madison Street to the southerly building line of Hollingsworth Avenue, thence southerly along the easterly building line of South Madison Street to the northerly building line of Beech Street, thence northerly along the easterly building line of South Madison Street, thence easterly on Hollingsworth Avenue, to the easterly side of the Riverwalk, thence northerly along Riverwalk, to the southerly northerly building line of Poole Place, thence westerly on Poole Place, to the westerly building line of Justison Street, thence northerly on Justison Street, to the southerly building line of West Street, thence westerly on West Street.

...

SECTION 2. The amended special residential parking areas/districts “X”, “Y”, and “W” are illustrated on the maps attached hereto and made a part hereof as Exhibits “A”, “B”, and “C”, respectively.

SECTION 3. This Ordinance shall be deemed effective immediately upon its date of passage by City Council and approval by the Mayor.

First Reading..... June 7, 2018

Second Reading..... June 7, 2018

Third Reading.....

Passed by City Council,

President of City Council

ATTEST:_____

City Clerk

Approved this ____ day of _____, 2018.

Mayor



SYNOPSIS: This Ordinance amends Chapter 37 of the City Code by amending Section 37-226 thereof regarding the boundaries of special residential parking areas/districts “X”, “Y”, and “W”.


W0099868

EXHIBIT A

6TH ST

RESIDENTIAL PARKING: AREA "X"

Shaded streets () on this map are restricted parking areas. Area "X" Residential Permit holders must abide by all parking regulations and limitations on the restricted streets either while parked at a meter or parked on a street governed by parking regulation signage. Legal parking spaces in Area "X" on streets that are not shaded, or are shaded with this symbol () are unrestricted parking streets for Area "X" Residential Permit holders.

Student Parking Permits are valid in Area "X" only on West and Tatnall Streets that are shaded with this symbol ().

Student Parking Permits are not valid on any other street in Area "X."

WASHINGTON ST

4TH ST

3RD ST

DELAWARE
TECHNICAL

&
COMMUNITY
COLLEGE

2ND ST

4TH ST

5TH ST

PUBLIC
SAFETY
BLDG

3RD ST

BV

WASHINGTON ST

WEST ST

TATNALL ST

SHIPLEY ST

MARKET ST

KING ST

FRENCH ST

N LUTHER KING JR BV

FRONT ST



0 250 500 Feet

REV. 01.06.11

WATER ST

ST



ROSA PARKS DR



TUBMAN-
GARRETTAMTRAK
STATION

WALNUT ST

EXHIBIT B

RESIDENTIAL PARKING: AREA "Y"

Shaded streets () and () on this map are restricted parking areas. Area "Y" Residential Permit holders must abide by all parking regulations and limitations on the restricted streets either while parked at a meter or parked on a street governed by parking regulation signage. Legal parking spaces in Area "Y" on streets that are not shaded are unrestricted parking streets for Area "Y" Residential Permit holders.

Student Parking Permits are valid in Area "Y" only on streets that are shaded with the symbols () and ().

Student Parking Permits are not valid on any other street in Area "Y."




EXHIBIT C

RESIDENTIAL PARKING: ZONE "W"

