

**AN ORDINANCE TO AMEND CHAPTER 37 OF THE CITY CODE BY
AMENDING THE BOUNDARIES OF RESIDENTIAL PARKING AREA "W"**

#4150

Sponsor:

Council
Member
Shabazz

WHEREAS, the City Council has enacted the provisions of Section 37-226 of the City Code regarding special residential parking districts in geographic areas; and

WHEREAS, pursuant to the City Charter and Chapter 37 of the City Code, the Department of Public Works has proposed and the City Council approves the parking regulations set forth herein.

**THE COUNCIL OF THE CITY OF WILMINGTON HEREBY
ORDAINS:**

SECTION 1. Amending Section 37-226 of the Wilmington City Code by amending the geographical boundaries of **RESIDENTIAL PARKING AREA "W"**, as established by Ordinance No. 13-002 by deleting the words which appear with a strikethrough and by adding the words which are underlined.

(13) *Area W.* Two-hour parking limits from 8:00 a.m. to 6:00 p.m., daily except Saturdays and Sundays. Motor vehicles displaying authorized municipal residential parking stickers for Area W, but only within the unrestricted areas of Area W, shall consist of both-sides of South Madison Street from West Street to Harlan Boulevard; and both-sides of Harlan Boulevard from South Madison Street to Justison Street; and both-sides of Hollingsworth Avenue from South Madison Street to Justison Street. (See Map "W" attached hereto and made a part hereof). Area W shall be bounded as follows: Beginning at the intersection of the southerly building line of West Street and the westerly building line of South Madison Street, thence

southerly along the westerly building line of South Madison Street to the southerly building line of ~~Harlan Boulevard~~ Hollingsworth Avenue, thence easterly on ~~Harlan Boulevard~~ Hollingsworth Avenue, to the ~~easterly building line of Justison Street,~~ thence southerly on ~~Justison Street,~~ to the northerly building line of ~~Hollingsworth Avenue,~~ thence easterly on ~~Hollingsworth Avenue,~~ the easterly side of the Riverwalk, thence northerly along Riverwalk, to the southerly building line of Poole Place, thence westerly on Poole Place, to the westerly building line of Justison Street, thence northerly on Justison Street, to the southerly building line of West Street, thence westerly on West Street.


SECTION 2. That “**4 HOUR METERED PARKING 8:00 AM TO 6:00 PM, Except SATURDAYS AND SUNDAYS**” signs be installed on the northside of Poole Place from Justison Street to Riverwalk.

SECTION 3. The map illustrating the area of the new special residential parking district is attached hereto and made a part hereof.

SECTION 4. This ordinance shall become effective immediately upon its date of passage by the City Council and approval by the Mayor.

First Reading.....January 21, 2016
Second Reading...January 21, 2016
Third Reading... March 3, 2016

Passed by City Council March 3, 2016



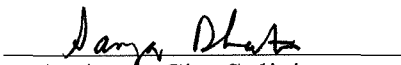
President of City Council

ATTEST:



City Clerk

Approved as to form this
21st day of January 2016



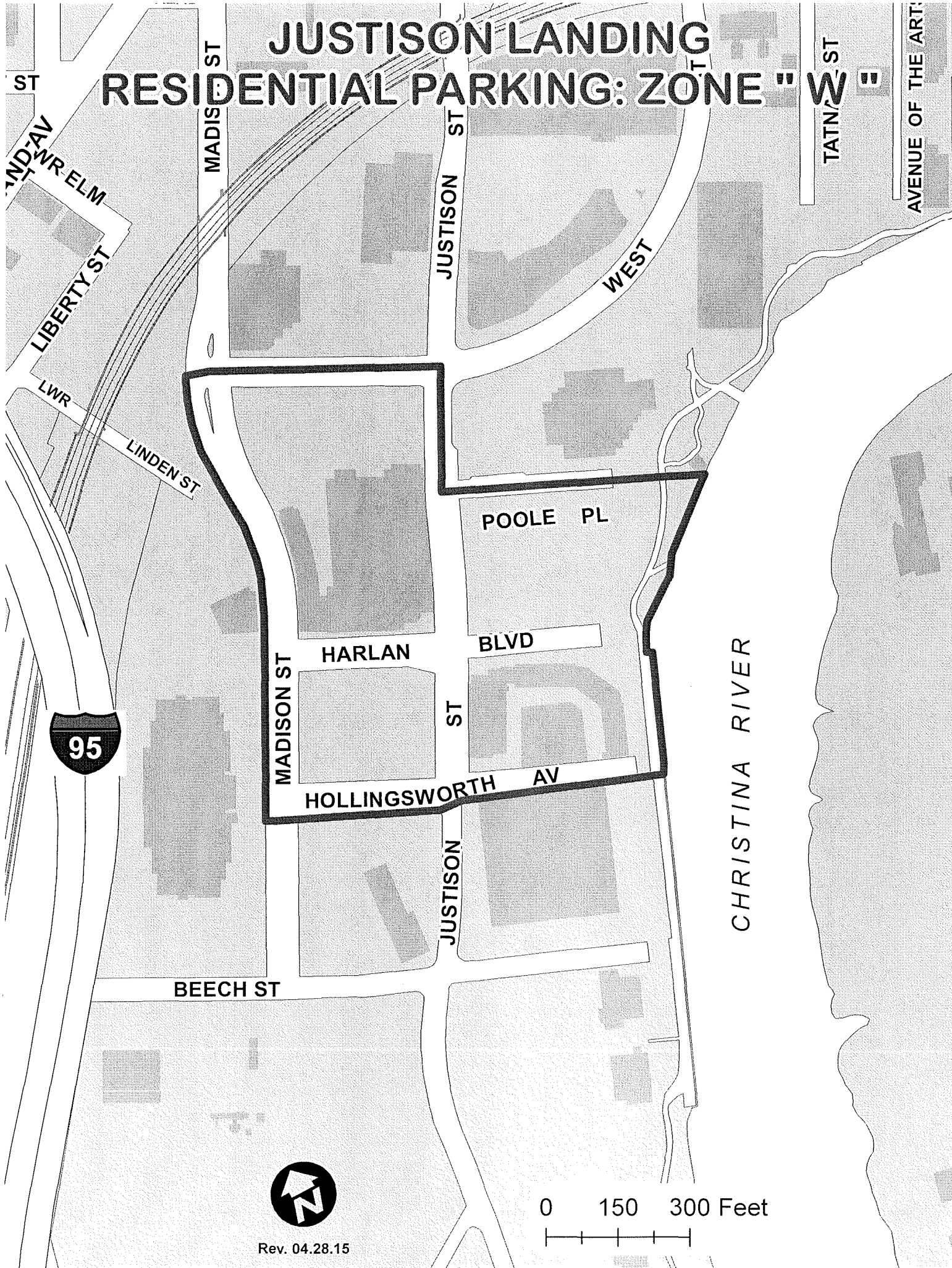
Assistant City Solicitor

Approved this 10 day of Mar 2016

Dennis P. Williams
Mayor

SYNOPSIS: This Ordinance amends Section 37-226 of the City Code by adding specific streets to the special residential parking district in and around Justison Landing. The additions to the residential parking district are proposed by Public Works due to the increase of residency in the geographic area. Also adding four-hour metered parking along the northside of Poole Place.

JUSTISON LANDING RESIDENTIAL PARKING: ZONE "W"



95



0 150 300 Feet

Rev. 04.28.15